


Mercer Island Park-and-Ride License Plate Survey

Legend:

Plates per Census Tract*



P Subject park and ride

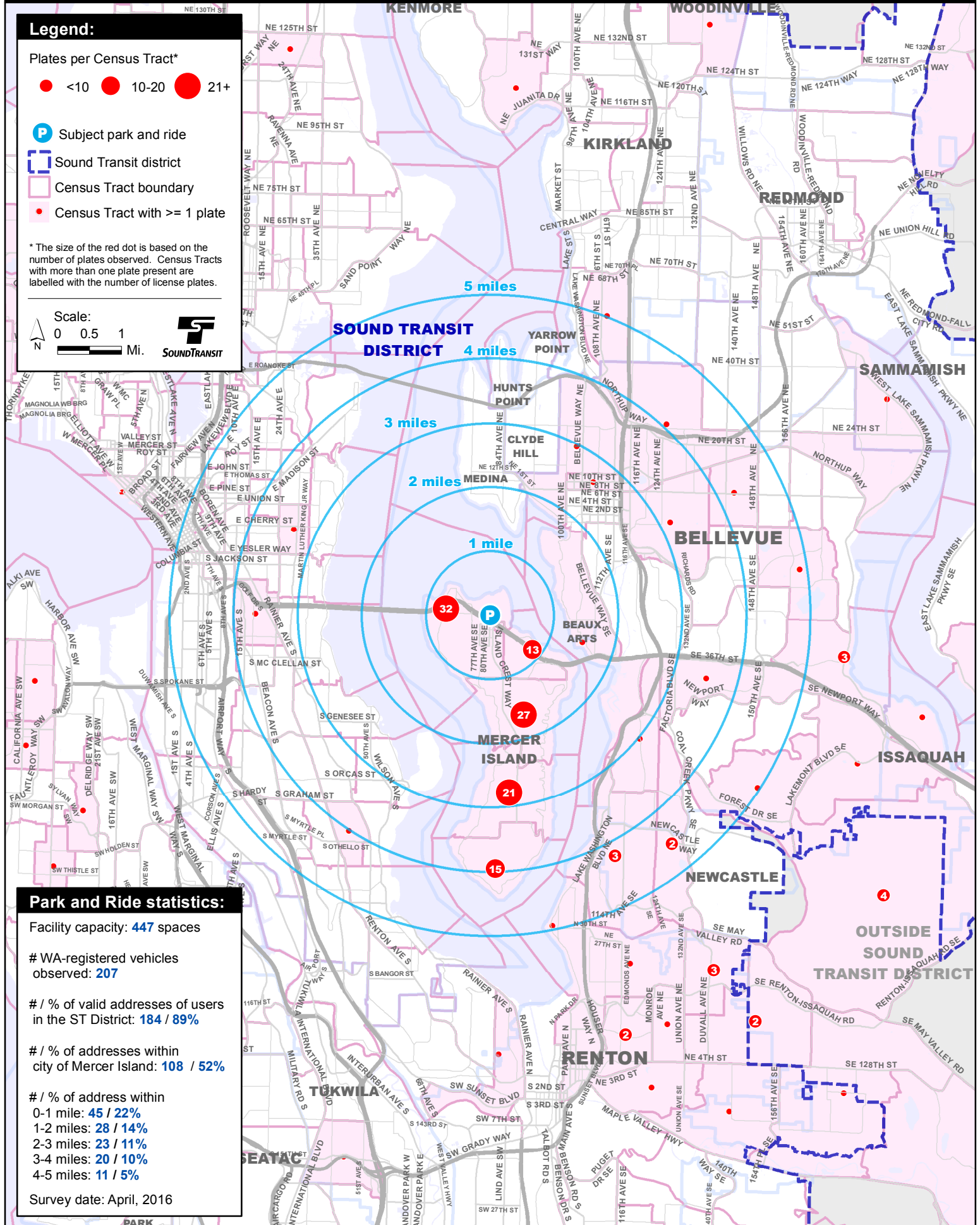
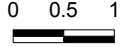
Sound Transit district

Census Tract boundary

Census Tract with >= 1 plate

* The size of the red dot is based on the number of plates observed. Census Tracts with more than one plate present are labelled with the number of license plates.

Scale:



Park and Ride statistics:

Facility capacity: **447** spaces

WA-registered vehicles observed: **207**

/ % of valid addresses of users in the ST District: **184 / 89%**

/ % of addresses within city of Mercer Island: **108 / 52%**

/ % of address within

0-1 mile: **45 / 22%**

1-2 miles: **28 / 14%**

2-3 miles: **23 / 11%**

3-4 miles: **20 / 10%**

4-5 miles: **11 / 5%**

Survey date: April, 2016